





DRAWING IS PRODUCED USING THE IRISH TRANSVERSE MERCATOR (ITM) GEOGRAPHIC COORDINATE SYSTEM **A1**

**LEGEND:**

	PLANNING BOUNDARY
	PROPERTY BOUNDARY
	SITE NOTICE LOCATION
	EXISTING GRIFFEN RIVER

**NOTES:**  
 CENTRE COORDINATES: ITM: 703092, 730708  
 PUBLISHED: 24/02/2020  
 ORDER NO: 50109619\_1  
 MAP SERIES: 1:2,500 & 1:2,500  
 MAP SHEETS: 3325-B & 3325-D

Rev	Description	Drawn	Checked	Date
P07	ISSUE FOR PLANNING	DW	LP	15.03.21
P06	FOR INFORMATION	DW	LP	15.03.21
P05	FOR INFORMATION	DW	LP	12.03.21
P04	FOR INFORMATION	DW	LP	10.03.21
P02	FOR INFORMATION	DW	LP	03.03.21
P02	FOR INFORMATION	DW	LP	23.02.21
P01	FOR INFORMATION	DW	LP	17.02.21



**Clifton Scannell Emerson Associates**  
 Clifton Scannell Emerson Associates Limited  
 Consulting Engineers,  
 Salford Lodge,  
 Castledawson Avenue,  
 Blackrock, Co. Dublin,  
 Ireland, A94 P768  
 T: +353 1 288 5006  
 F: +353 1 283 3466  
 E: info@csea.ie  
 W: www.csea.ie

**DATA & POWER HUB SERVICES LTD**

Client: **SERVICES DUE DILIGENCE**

Project: **SITE R120**

Dwg. Title: **OSI MAPPING**

Drawn By: **DW** Date: **FEB 2021**

Checked By: **RG** Scale: **1:2500 @ A1** **20\_147**

Project Code: \_\_\_\_\_ Originator: \_\_\_\_\_ Zone/Phase: \_\_\_\_\_ Level: \_\_\_\_\_ Type: \_\_\_\_\_ Role: \_\_\_\_\_ Dwg. No.:

**20\_147 - CSE - GEN - XX - DR - C - 2102**

**S2** FOR INFORMATION  
 Status Code Suitability Description

**P07** PLANNING  
 Revision Project Status